Teil - Ansicht M 1:500



1 Querschnitt km 30.9+80,00
M 1:200

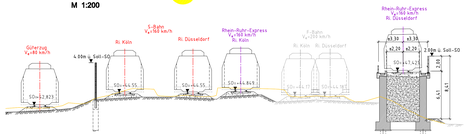

2 Querschnitt km 31.1+45,00
M 1:200

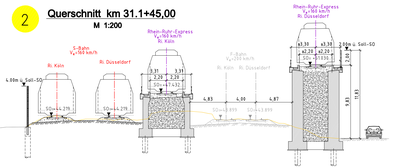

3 Querschnitt km 31.2+15,00
M 1:200

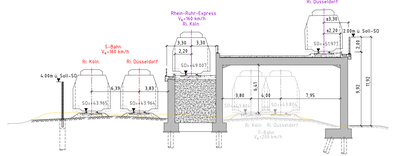

4 Querschnitt km 31.3+35,00
M 1:200

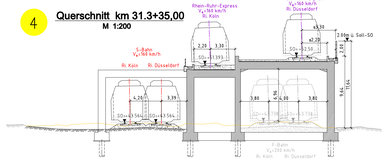

5 Querschnitt km 31.3+45,00
M 1:200

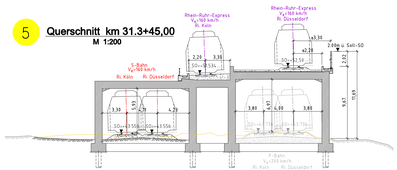

6 Querschnitt km 31.5+50,00
M 1:200

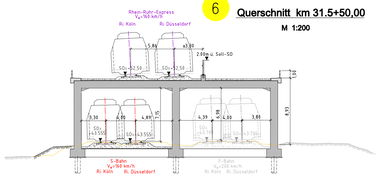

7 Querschnitt km 31.6+10,00
M 1:200

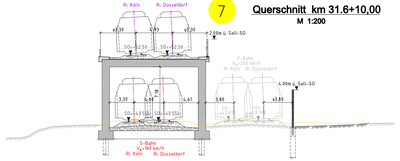

8 Querschnitt km 31.7+70,00
M 1:200

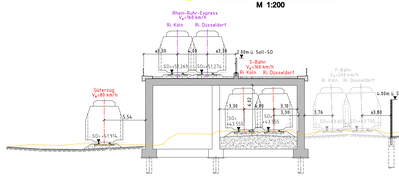

9 Querschnitt km 31.7+80,000
M 1:200

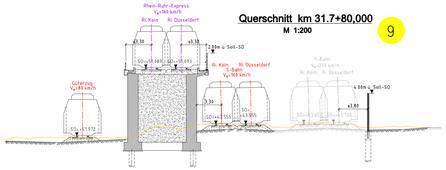

10 Querschnitt km 31.8+5,000
M 1:200

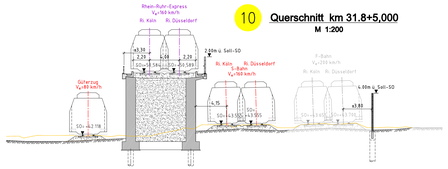

11 Querschnitt km 31.9+25,000
M 1:200

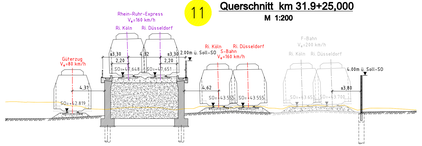

Die mit Beflaugungsdaten von April 2001 abgeglichenen Bestandspläne (VL) und zur Planung RRX in den LphT 1-2 zugrunde zu legen. Es hierzu die Testate der DB Netz AG v. 29.10.2001 und DB S&S AG v. 17.07.2008. Die Übereinstimmung mit der Örtlichkeit ist nicht geprüft.

DB Netz AG — DB Station&Service AG

Rheinstraße
Kaiserstraße
Bismarckstraße
Friedrichstraße
Bismarckstraße
Gerichtsstraße
Gerichtsstraße
Further Straße
Fischeimer Straße
Gemeinde Kaiserswerth
Gemeinde E
Gemeinde Wittlaer
Gemeinde Lohausen
Gemeinde Kaiserswerth